








LEGEND

-  EX. ELECTRICAL PEDESTAL
-  EX. TREE
-  EX. WATER HYDRANT
- _____ EX. PROPERTY LINE
- _____ EX. EASEMENT
- - - - - EX. FENCE LINE
- - - - - X EX. FENCE LINE (INDEX)
- EX. ABANDONED UTILITY
- _____ EX. ELECTRIC
- _____ EX. FIBER OPTIC
- _____ EX. NATURAL GAS
- _____ EX. OVERHEAD LINE
- _____ EX. SANITARY SEWER
- _____ EX. STORM SEWER
- _____ EX. CABLE TV
- _____ EX. UNDERGROUND TELEPHONE
- _____ EX. WATER LINE
-  PRO. GRAVEL
-  PRO. CONCRETE
- _____ PRO. CONTOUR (INDEX)
- _____ PRO. CONTOUR (INTER)
- - - - - X PRO. CONSTRUCTION FENCE
- - - - - PRO. GRADING LIMITS
- _____ PRO. SILT SOCK
-  PRO. ASPHALT
-  PRO. CONSTRUCTION ENTRANCE REMOVE ASPHALT

PARK PAVING 2021 MULTIPLE SITES CONTRACT NO: 9039 MUNIS NOS:

- 13453-51-130 BADGER PARK, BAXTER PARK, MARLBOROUGH PARK BASKETBALL COURTS
- 13454-51-130 TENNEY PARK COURT
- 13455-51-130 COUNTRY GROVE PARK, ORCHARD RIDGE PARK PARTH
- 13456-51-130 MARLBOROUGH PARK PATH, WALNUT GROVE PARK PATH, WINGRA PARK P
- 13457-51-130 ODANA SCHOOL DOG PARK IMPROVEMENTS
- 13458-51-130 ORLANDO BELL PARK PATH

- SHEET NO 1: TITLE
- SHEET NO 1.1: BADGER
- SHEET NO 1.2: BADGETE
- SHEET NO 2.1: BAXTER
- SHEET NO 2.2: BAXTER
- SHEET NO 3.1: COUNT
- SHEET NO 3.2: COUNT
- SHEET NO 3.3: COUNT
- SHEET NO 4.1: MARLB
- SHEET NO 4.2: MARLB
- SHEET NO 5.1: ODANA
- SHEET NO 5.2: ODANA
- SHEET NO 5.3: ODANA
- SHEET NO 6.1: ORCHA
- SHEET NO 6.2: ORCHA
- SHEET NO 6.3: ORCHA
- SHEET NO 7.1: ORLAN
- SHEET NO 7.2: ORLAN
- SHEET NO 7.3: ORLAN
- SHEET NO 8.1: TENNE
- SHEET NO 8.2: TENNE
- SHEET NO 9.1: WALNU
- SHEET NO 9.2: WALNU
- SHEET NO 10.1: WINGR
- SHEET NO 10.2: WINGR
- SHEET NO D-1: TYPICA
- SHEET NO D-2: BASKE
- SHEET NO D-3: COURT
- SHEET NO D-4: COURT
- SHEET NO TC1-TC3: TF

